

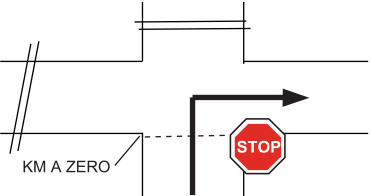
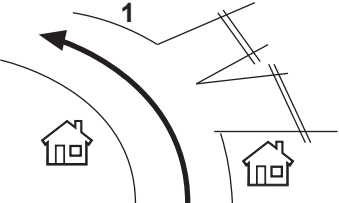
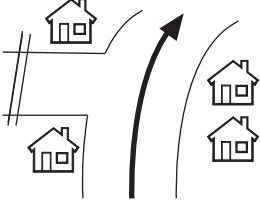
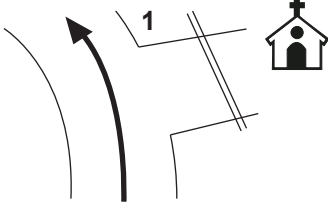
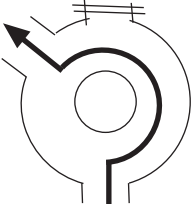
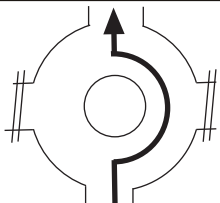
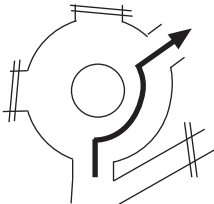
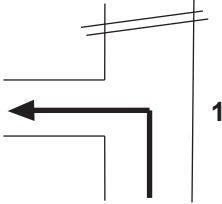
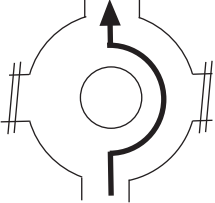
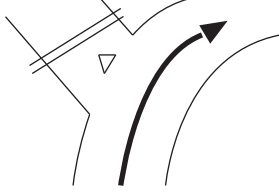
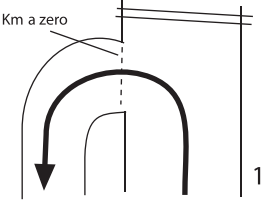
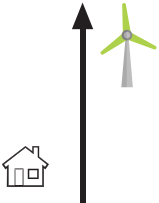

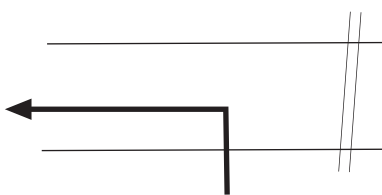
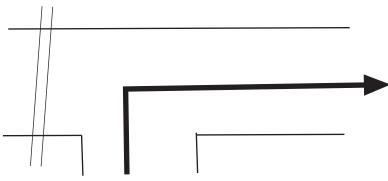
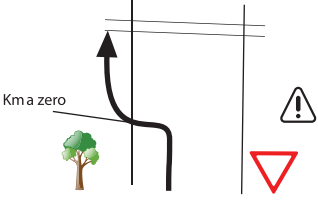
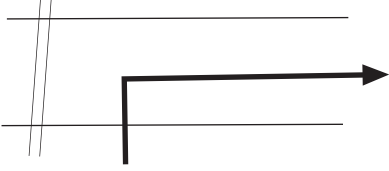
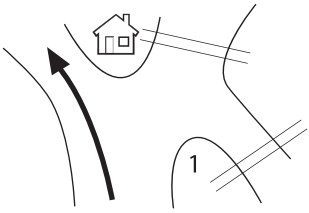
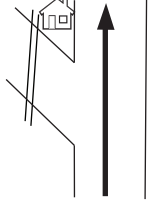
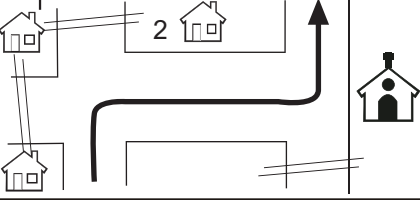

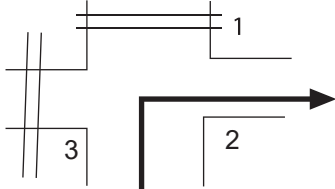
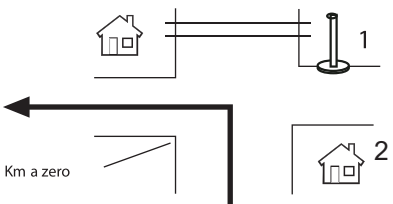
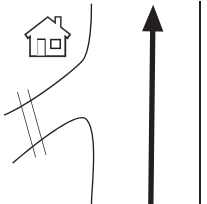
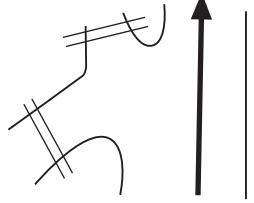
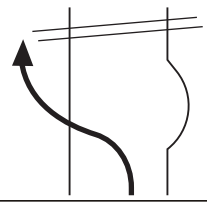

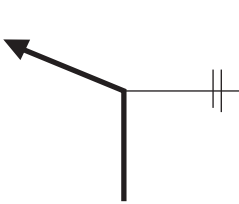
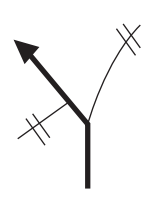
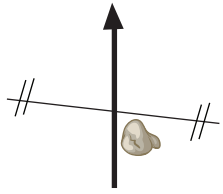


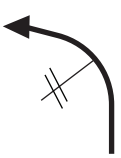
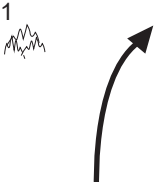


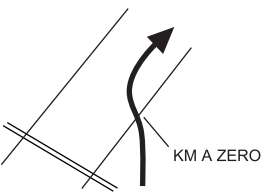
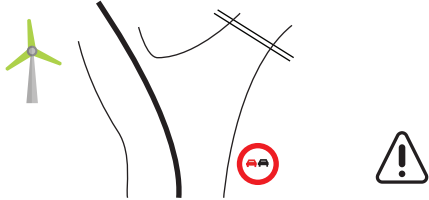


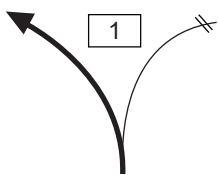


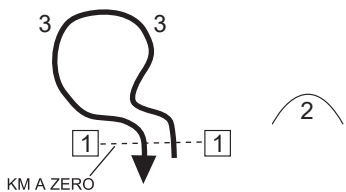


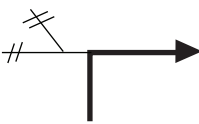
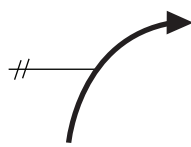
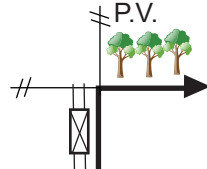
| NOTA | PARCIAIS | TOTAIS | DIREÇÃO | OBSERVAÇÕES |
|------|------------|------------|---|---|
| 1 | 0,000 / | 0,000 / |  | 1 - SOLAR DO QUEIJO CELORICO DA BEIRA |
| 2 | 0,100 | 0,100 |  | DESCE |
| 3 | 0,300 / | 0,400 / |  | PÔR KM A ZERO ENTRA E SOBE RUA PRINCIPAL |
| 4 | 0,400 | 0,400 |  | 1 - Bombas de combustível 2 - Tribunal judicial |
| 5 | 0,300 | 0,700 |  | |
| 6 | 0,050 | 0,750 |  | 1 - Café |
| 7 | 0,450 | 1,200 |  | SOBE |
| 8 | 0,500 | 1,700 |  | |


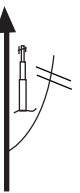
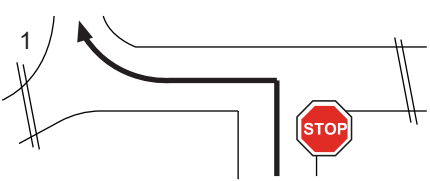
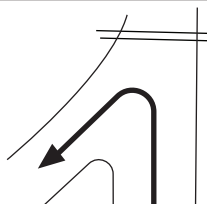
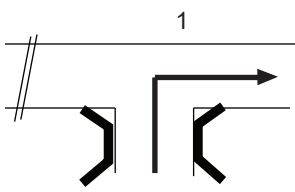
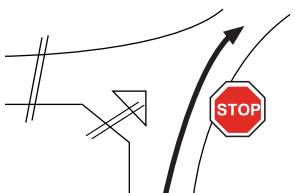
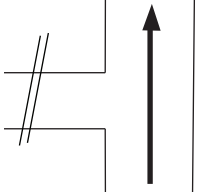

| NOTA | PARCIAIS | TOTAIS | DIREÇÃO | OBSERVAÇÕES |
|------|------------|------------|---|--|
| 1 | 0,300 | 2,000 |  | DIR. COIMBRA N17 |
| 2 | 0,300 | 2,300 |  | 1 - MINIPREÇO DIR. COIMBRA |
| 3 | 0,200 | 2,500 |  | DIR. VALE DE AZARES |
| 4 | 0,900 | 3,400 |  | DIR. SALGUEIRAS |
| 5 | 1,900 / | 5,300 / |  | 1 - VIDE ENTRE VINHAS DIR PARQUE EÓLICO DA SERRA DA ESTRELA ENTRA TERRA PÔR KM A ZERO |
| 6 | 2,900 | 2,900 |  | SEGUE AO LONGO DO PARQUE EÓLICO PELO ESTRADÃO CONTINUE A ADMIRAR A PAISAGEM |
| 7 | 2,900 | 5,800 |  | DESCE ESTRADÃO |
| 8 | 1,300 | 7,100 |  | ENTRA ASFALTO |

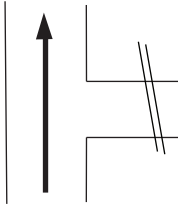
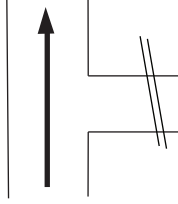
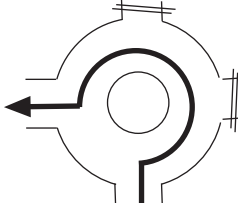
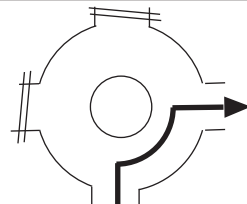
| NOTA | PARCIAIS | TOTAIS | DIREÇÃO | OBSERVAÇÕES |
|------|----------------|----------------|---|--|
| 1 | 0,400 | 7,500 |  | DIR LINHARES |
| 2 | 1,500 0,000 | 9,000 0,000 |  | ENTRA TERRA PÔR KM ZERO DESCE |
| 3 | 3,200 | 3,200 |  | ENTRA EMPEDRADO |
| 4 | 0,100 | 3,300 |  | 1 - Bem Vindos a Linhares da Beira LINHARES DA BEIRA |
| 5 | 0,500 | 3,800 |  | ATT!! RUA ESTREITA |
| 6 | 0,200 | 4,000 |  | 1 - Café Mimoso 2 - Restaurante Cova da Loba SEGUE DIR. IGREJA |
| 7 | 0,100 | 4,100 |  | CASTELO DE LINHARES ATT!! ESTREITO |
| 8 | 0,100 | 4,200 |  | 1 - Sentido obrigatório 2 - Café Mimoso 3 - Restaurante Cova da Loba DESCE EMPEDRADO |

| NOTA | PARCIAIS | TOTAIS | DIREÇÃO | OBSERVAÇÕES |
|------|------------|------------|---|--|
| 1 | 0,100 / | 4,300 / |  | 1 - Pelourinho 2 - J.F. Linhares SOBE PÔR KM A ZERO |
| 2 | 0,100 | 0,100 |  | SEGUE EMPEDRADO |
| 3 | 0,500 | 0,600 |  | POUCO DEPOIS ENTRA E SOBE ASFALTO |
| 4 | 3,500 | 4,100 |  | MIRADOURO OBS. PAISAGEM ENTRA TERRA SOBE P.P. |
| 5 | 0,500 | 4,600 |  | SOBE P.P. |
| 6 | 1,000 | 5,600 |  | SEGUE ESTRADÃO |
| 7 | 1,500 / | 7,100 / |  | DEIXA ESTRADÃO SEGUE P.P. NO PINHAL PÔR KM A ZERO |
| 8 | 1,300 | 1,300 |  | CONTINUA P.P. |

| NOTA | PARCIAIS | TOTAIS | DIREÇÃO | OBSERVAÇÕES |
|------|----------------|----------------|--|---|
| 1 | 1,000 | 2,300 |  | DESCE P.P. |
| 2 | 0,200 | 2,500 |  | CONTINUA P.P. |
| 3 | 0,300 | 2,800 |  | |
| 4 | 1,300 | 4,100 | 1  | 1 - Penha de Prados CONTINUA P.P. |
| 5 | 0,600 | 4,700 |  | CONTINUA P.P. |
| 6 | 0,800 | 5,500 |  | 1 - Placa de caça CONTINUA P.P. |
| 7 | 1,500 0,000 | 7,000 0,000 |  | ENTRA E SEGUE ASFALTO PÔR KM A ZERO |
| 8 | 1,200 | 1,200 |  | DEIXA ASFALTO PRINCIPAL ENTRA TERRA SEGUE ESTRADÃO |

| NOTA | PARCIAIS | TOTAIS | DIREÇÃO | OBSERVAÇÕES |
|------|----------------|----------------|---|---|
| 1 | 2,000 | 3,200 |  | 1 - Central elétrica SEGUE ESTRADÃO |
| 2 | 3,700 | 6,900 |  | DEIXA ESTRADÃO DIR.  |
| 3 | 0,800 0,000 | 7,700 0,000 |  | 1 - Pedras 2 - Miradouro 3 - Baloços ESTACIONE E VISITE PÔR KM A ZERO ENTRE AS DUAS PEDRAS PERTO DO MIRADOURO |
| 4 | 0,700 | 0,700 |  | ENTRA ESTRADÃO |
| 5 | 0,800 | 1,500 |  | 1 - Sinal 2 - Placa de madeira ATT!! DEIXA ESTRADÃO SEGUE P.P. |
| 6 | 0,300 | 1,800 |  | DESCE P.P. |
| 7 | 0,400 | 2,200 |  | SEGUE P.P. |
| 8 | 1,000 | 3,200 |  | CONTINUA P.P. |

| NOTA | PARCIAIS | TOTAIS | DIREÇÃO | OBSERVAÇÕES |
|------|----------|--------|---|---|
| 1 | 0,900 | 4,100 |  | DESCE P.P. |
| 2 | 0,400 | 4,500 |  | DESCE P.P. |
| 3 | 0,500 | 5,000 |  | 1 - Lar da Rapa JÁ EM ASFALTO SEGUE DIR. CELORICO DESCE |
| 4 | 0,300 | 5,300 |  | DESCE |
| 5 | 0,400 | 5,700 |  | 1 - Rua da Reboleirada SEGUE ASFALTO PRINCIPAL |
| 6 | 1,900 | 7,600 |  | DIR. CELORICO |
| 7 | 2,200 | 9,800 |  | DIR. CELORICO |
| 8 | 0,300 | 10,100 |  | |

| NOTA | PARCIAIS | TOTAIS | DIREÇÃO | OBSERVAÇÕES |
|------|----------|--------|--|--------------------------|
| 1 | 0,800 | 10,900 |  | DIR. A25 |
| 2 | 2,800 | 13,700 |  | DIR. A25 / AVEIRO |
| 3 | 1,400 | 15,100 |  | DIR. COIMBRA N17 |
| 4 | 1,100 | 16,200 |  | DIR. CELORICO |
| 5 | | | | |
| 6 | | | | |
| 7 | | | | |
| 8 | | | | |